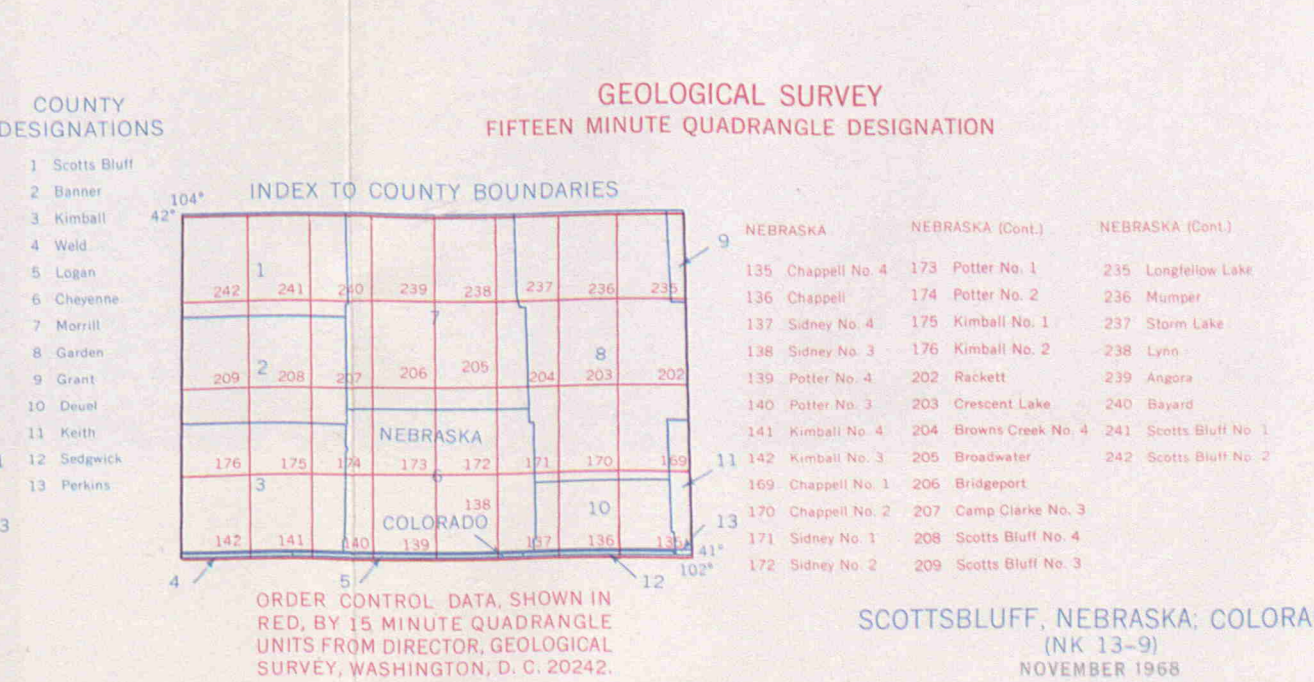
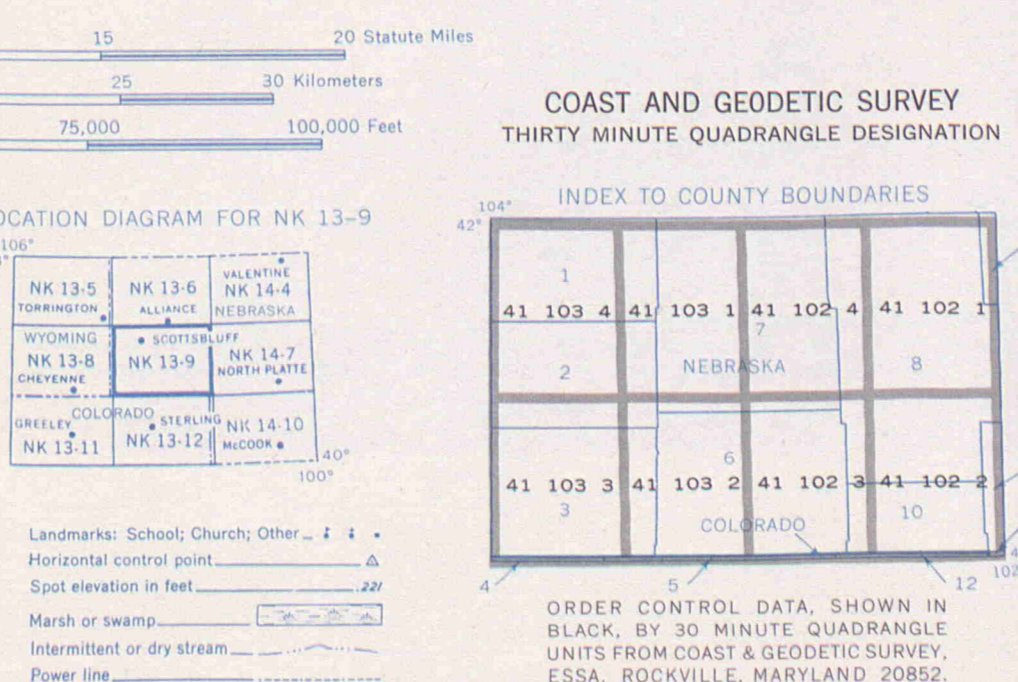
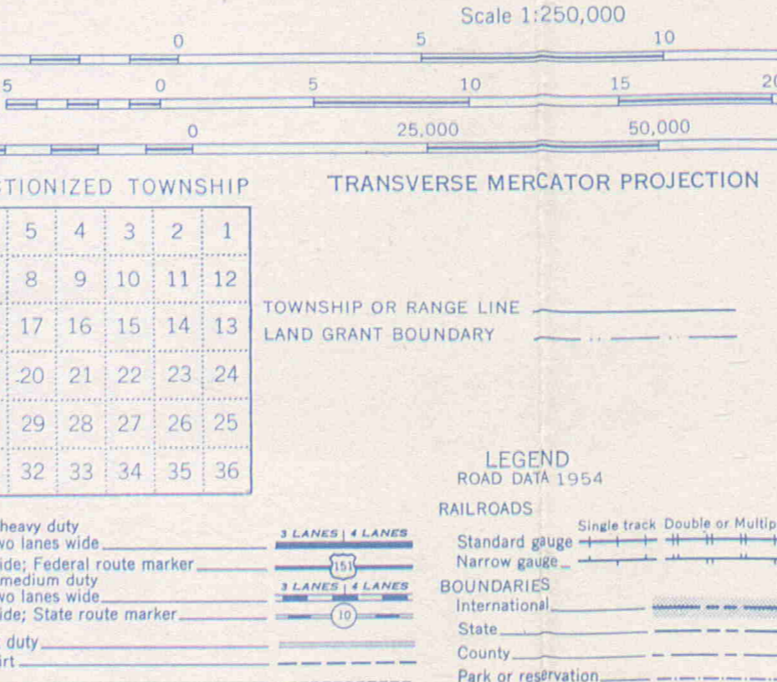
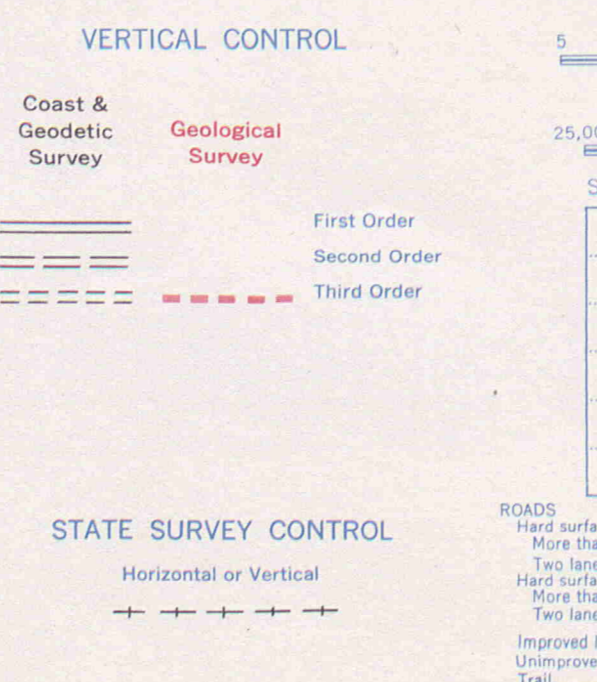
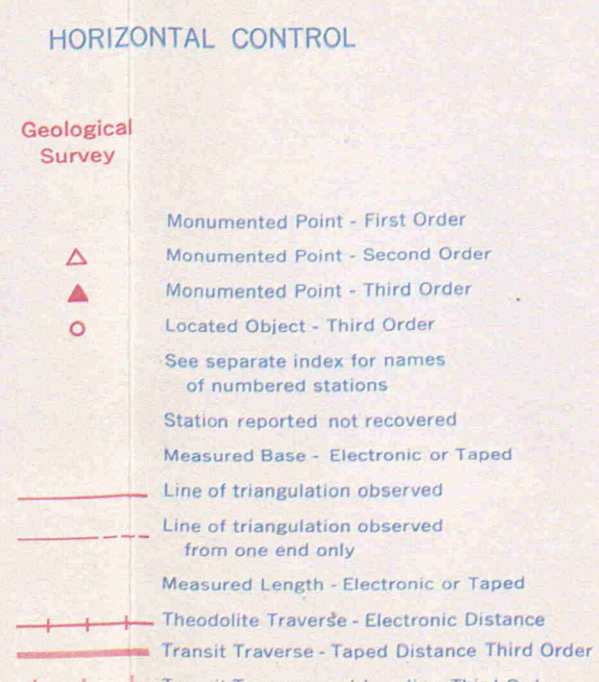
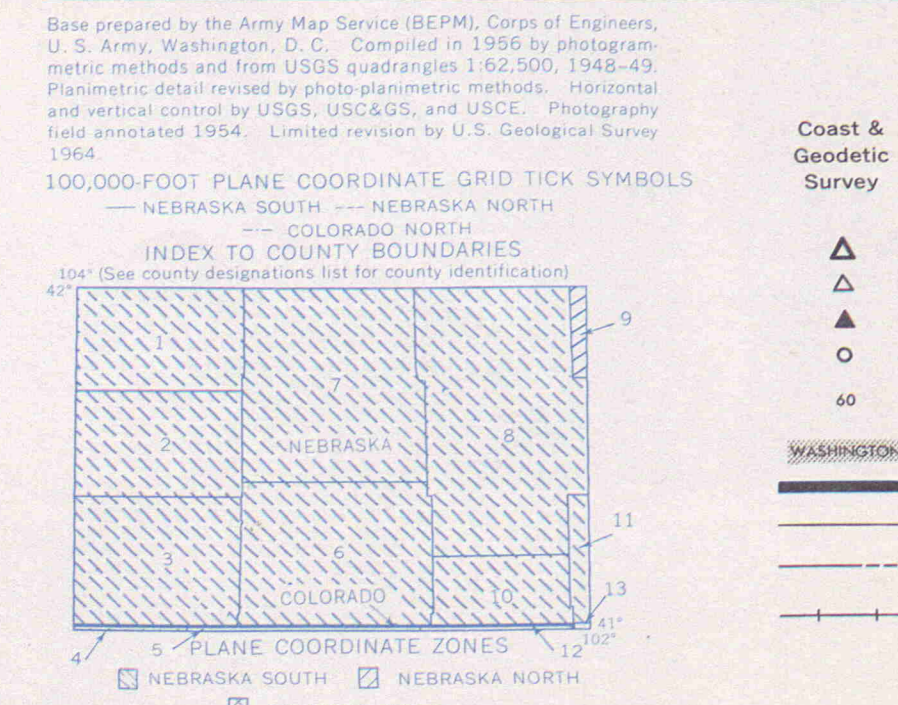


SCOTTSBLUFF, NEBR., COLO. (NK 13-9)
 NOVEMBER 1968



USCOMM ESSA DC, JUNE 1970 A-504

U. S. DEPT. OF COMMERCE
COAST AND GEODETIC SURVEY
WASHINGTON, D. C.
FORM - 6471 (1-63)
DATE

INDEX TO NUMBERED HORIZONTAL CONTROL STATIONS

by the
Coast and Geodetic Survey

QUADS 411021-2-3-4 & 411031-2-3-4
NEBR
LATITUDE 41 °00' TO 42° 00'
LONGITUDE 102 °00' TO 104° 00'
DIAGRAM NK 13-9 SCOTTSBLUFF

KEY NO.	STATION NAME	QUAD. NO.	STATION NO.	KEY NO.	STATION NAME	QUAD NO.	STATION NO.
1	BIG						
1	BIG SPRINGS, KAN-NEB NATURAL GAS CO, RADIO MAST						
1	BIG SPRINGS, KAN-NEB NATURAL GAS CO, WATER TANK						
2	KIMBALL, COLLIER COMMUNITY TV MICROWAVE TOWER KAQ 81						
3	SIDNEY						
3	SIDNEY, MUNICIPAL WATER TANK						